

ORDINANCE NO. 2025-003

AN ORDINANCE OF THE CITY OF MONTROSE, SD, AMENDING REVISED MUNICIPAL ORDINANCES, BY AMENDING TITLE 2: BOUNDARIES, WARDS AND VOTING PRECINCTS; CHAPTER 2.02: WARDS AND VOTING PRECINCTS; SECTION 2.0201: WARD BOUNDARIES.

BE IT ORDAINED BY THE CITY OF MONTROSE, SD:

Section 1. That Section 2.0201 of the Revised Municipal Ordinances of Montrose, SD is hereby amended to read as follows:

2.201 Ward Boundaries. The City shall be divided into two wards, which shall be combined into one election precinct, and shall be designated respectively as Ward One and Ward Two. The ward boundaries of the City of Montrose are declared to be such as have been legally established and amended by law and ordinances of the City. A map illustrating the boundaries and location of each ward is kept on file with the Finance Officer.

- A. First Ward will encompass all of that part of the City south of State Street located between 451st Avenue and Cook Avenue. It shall also encompass all of that part of the City south of Elder Street located between Cook Avenue and Church Street. It shall also encompass all of that part of the City south of Walker Street located between Church Avenue and Second Street. It shall also encompass all of that part of the City south of Montrose Street located between Second Street and First Street.
- B. Second Ward will encompass all of that part of the City north of State Street located between 451st Avenue and Cook Avenue. It shall also encompass all of that part of the City north of Elder Street located between Cook Avenue and Church Street. It shall also encompass all of that part of the City north of Walker Street located between Church Avenue and Second Street. It shall also encompass all of that part of the City north of Montrose Street located between Second Street and First Street. It shall also encompass all of that part of the City north of Dakota Street located between First Street and the eastern city limits of the City.

Adopted this 12th day of August, 2025.

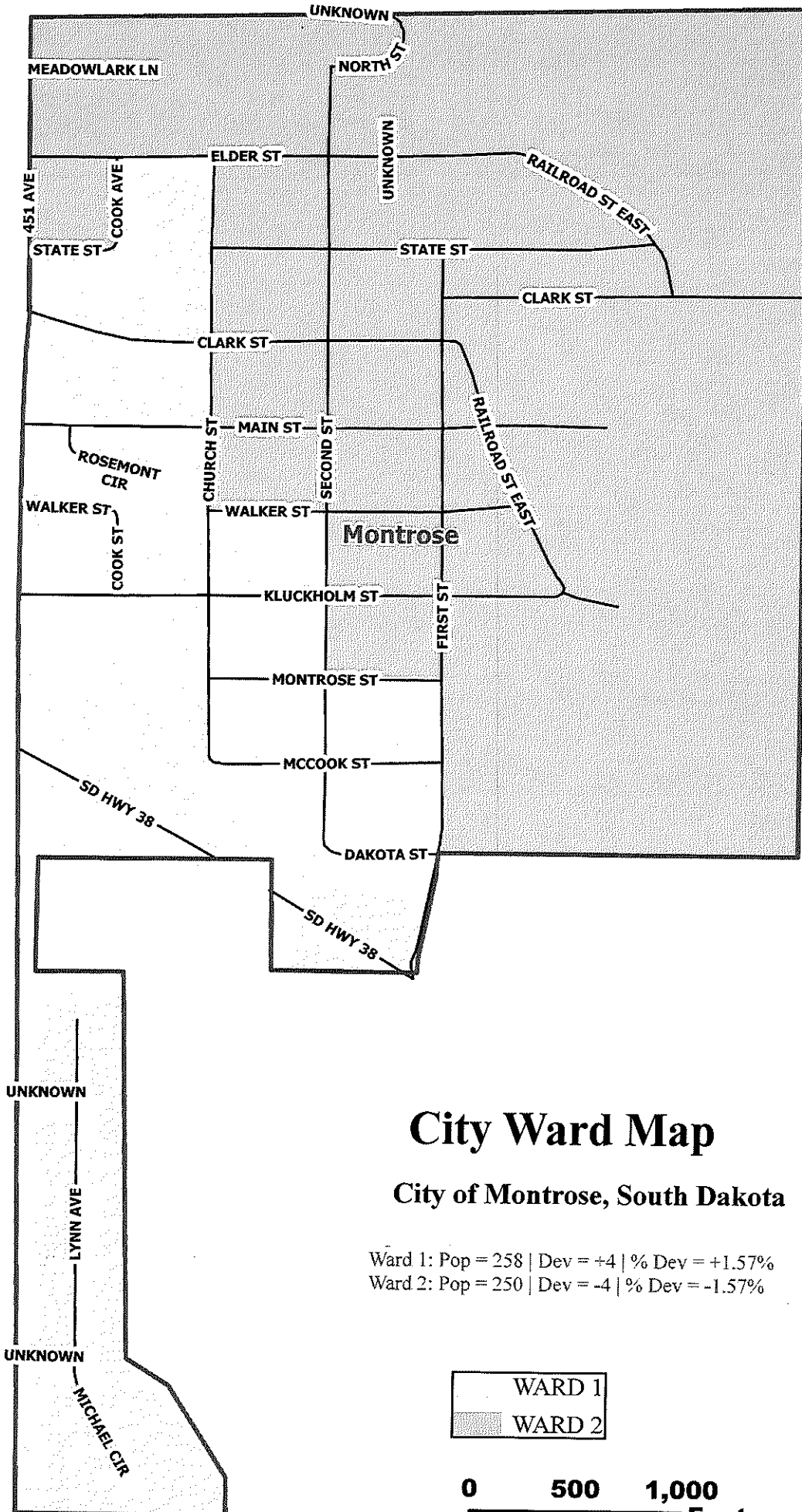
Susan Painter
Mayor

ATTEST:

Nico A
Finance Officer

Seal

First Reading: 7-8-25
Second Reading & Adoption: 8-12-25
Published: 8-21-25
Effective Date: 9-10-25
Published once at the approximate cost of \$80.63.



Optimal District
254

CITY OF MONTROSE
ORDINANCE NO. 2025-003

AN ORDINANCE OF THE CITY OF MONTROSE, SD, AMENDING REVISED MUNICIPAL ORDINANCES, BY AMENDING TITLE 2: BOUNDARIES, WARDS AND VOTING PRECINCTS; CHAPTER 2.02: WARDS AND VOTING PRECINCTS; SECTION 2.0201: WARD BOUNDARIES.

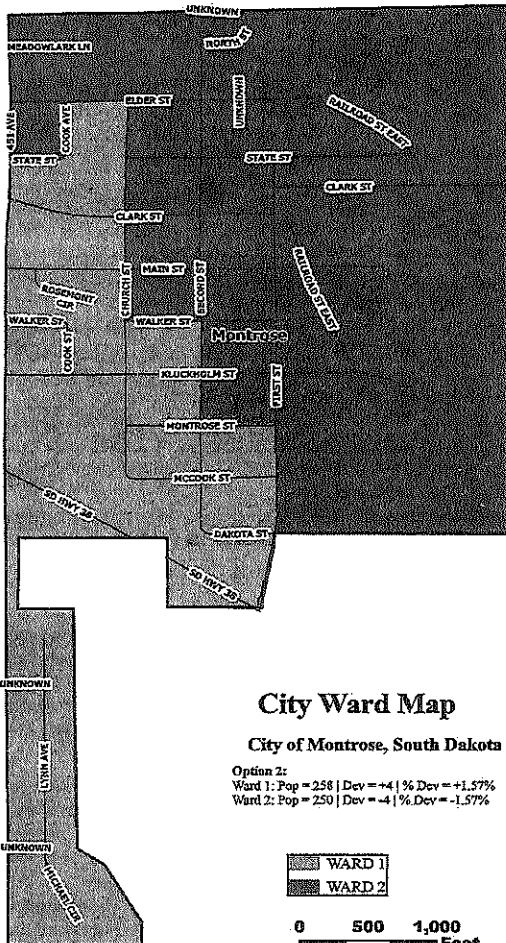
BE IT ORDAINED BY THE CITY OF MONTROSE, SD:

Section 1. That Section 2.0201 of the Revised Municipal Ordinances of Montrose, SD is hereby amended to read as follows:

2.201 Ward Boundaries. The City shall be divided into two wards, which shall be combined into one election precinct, and shall be designated respectively as Ward One and Ward Two. The ward boundaries of the City of Montrose are declared to be such as have been legally established and amended by law and ordinances of the City. A map illustrating the boundaries and location of each ward is kept on file with the Finance Officer (see accompanying map nearby).

A. First Ward will encompass all of that part of the City south of State Street located between 451st Avenue and Cook Avenue. It shall also encompass all of that part of the City south of Elder Street located between Cook Avenue and Church Street. It shall also encompass all of that part of the City south of Walker Street located between Church Avenue and Second Street. It shall also encompass all of that part of the City south of Montrose Street located between Second Street and First Street.

B. Second Ward will encompass all of that part of the City north of State Street located between 451st Avenue and Cook Avenue. It shall also encompass all of that part of the City north of Elder Street located between Cook Avenue and Church Street. It shall also encompass all of that part of the City north of Walker Street located between Church Avenue and Second Street. It shall also encompass all of that part of the City north of Montrose Street located between Second Street and First Street. It shall also encompass all of that part of the City north of Dakota Street located between First Street and the eastern city limits of the City.



Optimal District
254

City Ward Map

City of Montrose, South Dakota

Option 2:
Ward 1: Pop = 258 | Dev = +4 | % Dev = +1.57%
Ward 2: Pop = 250 | Dev = -4 | % Dev = -1.57%



0 500 1,000
Feet

Adopted this day of 2025.

Mayor
ATTEST:
Finance Officer
Seal

First Reading:
Second Reading & Adoption:
Published:
Effective Date:

Published once at the total approximate cost of \$80.63 and may be viewed free of charge at www.sdpublicnotices.com.

Printer's Affidavit of Publication

AFFIDAVIT OF PUBLICATION

STATE OF SOUTH DAKOTA)

)SS

COUNTY OF McCOOK)
COUNTY OF HANSON)

TROY SCHWANS of said McCook County and South Dakota, being first duly sworn on his oath, says THE SPECIAL is a weekly newspaper of general circulation, printed and published in Salem, McCook County and State of South Dakota, and has been such newspaper during the times hereinafter mentioned; that the said newspaper is a legal newspaper, that it has a bonafide circulation of more than 200 copies weekly, that it has been published within said Counties of McCook and Hanson for more than fifty-two successive weeks prior to the publication of the notice hereinafter mentioned and has been printed during said period and at the present time, in whole in an office maintained at said place of publication; and that I, the undersigned, am publisher or employee of said newspaper, in charge of the advertising department thereof, and have personal knowledge of all facts in this affidavit;

that the advertisement headed.....

City of Montrose
Ordinance No. 2025-003

a printed copy of which is hereto attached, was printed and published in the newspaper for . . . weeks; that said notice was published in the issues of said paper on the dates as follows, to wit:

The first publication being made on

8/21, 2025

the second publication on . . . , 20 . . .

the third publication on . . . , 20 . . .

the fourth publication on . . . , 20 . . .

the fifth publication on . . . , 20 . . .

the sixth publication on . . . , 20 . . .

and the last publication on . . . , 20 . . .


that \$80.63 . being the full amount of the fees for publication of the annexed notice, insures solely to the benefit of the publisher of the said newspaper; that no agreement or understanding for a division thereof has been made with any person; and that no part thereof has been agreed to be paid to any person whomsoever.

Subscribed and sworn to before me this. . . 3rd . . .

day of. . . September . . . , 2025

Luann McKillop

McCook . . . County



1-23-30